



World Bank Financed Climate Smart Irrigated Agriculture Project (CSIAP)  
Ministry of Mahaweli, Agriculture, Irrigation and Rural Development

## **SOCIAL SCREENING REPORT**

### **MODERNIZATION AND DIGITALIZATION (CIVIL WORK) OF MULLIYAWALAI AGRARIAN SERVICE CENTER -**

### **MULLAITIVU DISTRICT**



Submission

Deputy Project Director Office of the CSIAP – Northern Province

23 - December - 2019

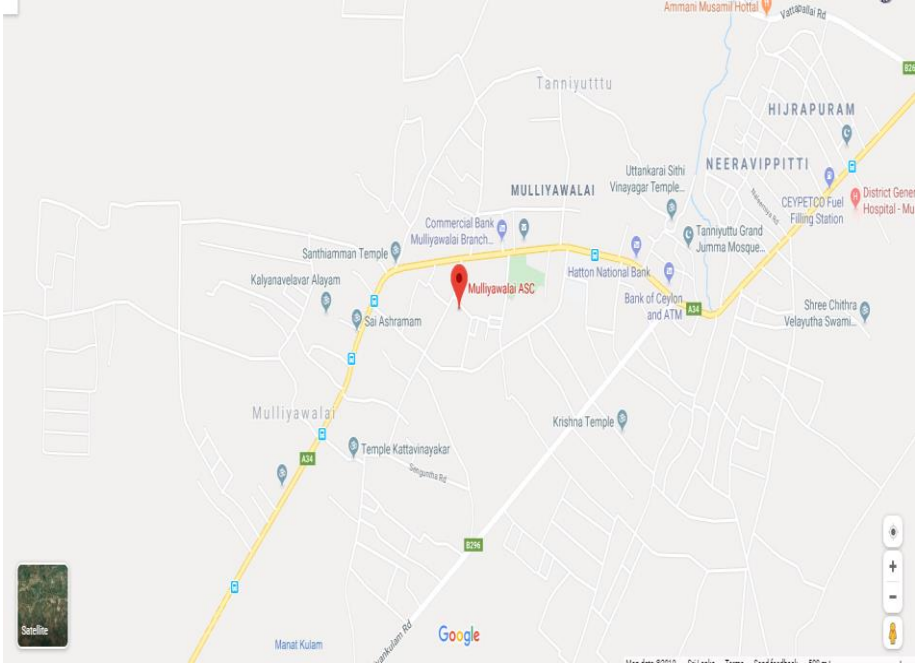
<b>Contents</b>	<b>Page No.</b>
1. Project Description .....	03
2. Social Screening check list .....	08
3. Estimate of Specific Impacts and Information on Affected Persons .....	14
4. Decision on Categorization, after reviewing the answers above, it is determined that the .....	14
5. Impact Categorization.....	15
6. Submission of the Social Screening Report .....	15
7. Social Management Plan for ASC Modernization and Digitalization (Civil Work).....	15
8. Activity Plan for ASC Modernization and Digitalization (Civil Work) .....	17
Annex 01 :Location map.....	18
Annex 02 :Public/ Community Consultation and Disclosure .....	18
Annex 03 :Attendance Sheets of the participants during the meetings and discussions .....	19
Annex 04 :Images of the participants during the meetings and discussions.....	19
<u>Further Annexes</u>	
General Profile of Community.....	20
Ethnicity details under ASC Mulliyawalai, Mullaitivu.....	21
Population by Religion.....	22
Vulnerable Group.....	22
Sales of Fertilizer through Agrarian Development Centers (IN Kg)-2017.....	23
Particulars of Agriculture Equipments and Vehicle-Agrarian Development.....	23
Details of Farmers Bank in Agrarian Development Centers wise as at 31.12.2017.....	23
Inland Fisheries Co-operative Societies.....	24
Active Sports Club.....	24
Details of Schools .....	24
PHM area coverage.....	25

## Abbreviation

ARPA	Agriculture Research and Production Assistant
ASC	Agrarian Service Centre
CBO	Community Based Organization
CKD	Chronic Kidney Disease
CSIAP	Climate Smart Irrigated Agriculture Project
CC	Children Club
DAD	Department of Agrarian Development
DSD	Divisional Secretariat Divisions
FGD	Focus Group Discussion
FO	Farmer Organization
FAS	Funeral Aid Society
GBV	Gender Based Violence
GND	Grama Niladhari Division
GOSL	Government of Sri Lanka
GRC	Grievance Redressal Committee
GHC	Gramodaya Health Centre
HSA	Hot Spot Areas
IEC	Information and Education Campaign
KII	Key Informant Interview
LKR	Lanka Rupee
NGO	Non-Governmental Organization
PG	Producer Group
PMU	Project Management Unit
PHM	Public Health Midwife
RDS	Rural Development Society
SA	Social Audit
SIA	Social Impact Assessment
SITHAMU	Sinhala Tamil and Muslim
SMP	Social Management Plan
SP	Southern Province
SSR	Social Screening Report
WB	World Bank
WFO	Women Farmer Organization
WHH	Woman Headed Household
WRDS	Women Rural Development Society

**Social Screening Report: Repairs of Mulliyawalai Agrarian Service Centre Modernization and Digitalization (Civil Work) subproject at Maritimapatru DS Division in Mullaitivu District, Northern Province.**

**1. Project Description**

Name of Sub project:	Repairs of Mulliyawalai Agrarian Service Centre Modernization and Digitalization (Civil Work) at Mulliyawalai DS Division in Mullaitivu District.
Geographical coverage and location of the Subproject	<p>GN Division : Mulliyawalai East            ASC : Mulliyawalai            DS Division : Maritimapatru            District : Mullaitivu</p> <p>Location Map:</p> 
Nature of the sub project:	It's mainly new constructions in Mulliyawalai Agrarian Service Centre, Mullaitivu.
Size/ scale/ Cost of the Sub Project	10,000,000 LKR
Project implementing agency:	<p>Department of Agrarian Development, Mullaitivu which is the implementing agency. DAD with its network of officials based in the ASCs directly involves in implementing the subproject. Similarly, the staffs of the CSIAP based in national to divisional level will also involved in different stages of the implementation process appropriately. It is expected that all the service providing agencies such as Department of Agriculture, coconut development board etc. will also support to implement the subproject effectively from the community side, FOs, agriculture committee associated with the ASCs, WFOs will also contribute to implement the project. Similarly, the farmers in general will support to implement the project by tolerating the difficulties that would be created during the construction period.</p>

Specific objective and beneficiaries of the sub project:	<p>For the ASC to function in the CSIA Project area as a sophisticated, modernized well-furnished and a resourceful one stop service center catering to present and future needs of farming community in order to increase their livelihood, income and agriculture productivity.</p> <p>Total number of beneficiaries is Male: 1,940 and Female: 1,412 who directly benefited from this sub project. All of them are war affected people. Also women from all committees namely FOs, WFOs, and all women in the farming society also will benefit. Staff of the ASC, other departments, vendors and various service providers also could be considered as the beneficiaries of this sub project.</p>
Sub Project Descriptions:	<p>The proposed sub project of Mulliyawalai Agrarian Service Centre includes following activities such as: 1)Construction of Fertilizer Store, 2)Construction of Washroom and 3)Construction of Training Center. The sub project will be implemented during the period from April 2020 to September 2020.</p>
Land Acquisition	<p>The proposed subproject does not involve land acquisition.</p>
Subproject Justification	<p>There are 27 GNDs under the Mulliyawalai Agrarian Service Centre which comprise 4783 acres total acres of paddy land (<i>extent of paddy land major: 1913 acres, extent of paddy land minor :717 acres and extent of paddy land rain fed:2153 acres</i>). 28 FOs and 23 WFOs also functioning in this area. ASC provides valuable services to the farmers with available limited resources. Lack of infrastructures, human resources and improper adaptation of modern technologies are prime issue of the ASC.</p> <p><u>Justification for each activity</u></p> <p><b>Construction of Wash Room (Toilet) :</b>  ASC has two toilets, out of two, one toilet is locked most of the time which is used by ADO and ASC staffs (12)other one is used by the minor staffs and the farmers (50 to 75 farmers per day) which is insufficient to fulfill the needs. So, it's necessary to construct a washroom (toilet) for the ASC.</p> <p><b>Construction of Fertilizer Room:</b>  The existing fertilizer room which was built in 2011. The size of the store is 65.10 feet length and 20.9 feet width which is not enough to keep high volume of fertilizer. Therefore, under the ASC modernization and digitalization project work going to construct a new fertilizer store without destroying existing one.</p> <p><b>Construction of Training Center:</b>  At the presence ASC doesn't have separate training center to deliver technical knowledge, awareness programmes to the farmers. They use to conduct meetings or trainings at conference hall. Therefore, ASC need to separate centre to conduct trainings and store the training materials as well.</p>

Primary livelihood of the community	<p>Paddy cultivation is the major source of income under ASC coverage GNDs which is reported as 81% and 15% engage in fishing activity which is the second primary source of income. There are 4% people involving in daily labour job and attached with government sector as well.</p> <p style="text-align: right;"><i>Source: - Statistical Handbook,2018-Mullaitivu</i></p>
Nature of the land ownership for the subproject	<p>Land of the existing ASC owned by the DAD. ASC has adequate and underutilized lands for the proposed construction. Therefore, the proposed civil work will not have any risks from having to obtain additional land. Therefore, the subproject activities can be implemented without causing any displacement or impact to people living adjacent to the ASC. Issues of resettlement will not arise.</p>
Land ownership pattern of people in the area (Ex: squatters, titleholders, tenants)?	<p>Deed -17%  Permit – 74 %  Encroached – 09%  Extent of Paddy Land Major :1913 acres  Extent of Paddy Land Minor :717 acres  Extent of Paddy Land Rain fed :2153 acres  Total acres: 4783 acres</p> <p style="text-align: right;"><i>Source: - Statistical Handbook,2017-Mullaitivu</i></p>
Gender Issues	<p>Following is a description of the gender issues concerning the communities in the impact area of the ASCs:</p> <ul style="list-style-type: none"> <li>• In the farming activities, both men and women are involved in this ASC division. However, women actively involved in land preparation, seeding, planting, weeding, preparation for marketing and they also involve in livestock management. In the farming activities, allocated payment of wages for female labour is less than the male labour.</li> <li>• Women farmers face difficulties than male farmers such as getting market information, productive resources and services, technology, financial assets, rice varieties, post-harvest operations, water management and technical skills.</li> <li>• In the Farmer Organizations (FO) males dominate decision making process and give less opportunity for female participants even though, women are included in executive committees of farm organization as vice president, vice secretary etc.</li> <li>• Women Farmer Organizations (WFO) also actively participates in each GN Divisions. However, WFOs have limited opportunities for agriculture related trainings, trainings on machinery and technology and mobilization programmes due to increasing responsibilities for women in their homes. Women farmers also faced difficulties for access the markets in proper time and they not have proper storage facilities.</li> <li>• Cultural and religious barriers also affect the women’s participation in rural agriculture sectors and FO activities. (Ex. Hindu, Muslim widows are not willing to actively be involved in Farmer Organizations).</li> <li>• Women headed families’ additional problems in farming activities due to not having land ownership which restricts then from accessing water facilities and fertilizer subsidies. They are also affected by poverty, malnutrition, and mental stress.</li> </ul>

	<ul style="list-style-type: none"> <li>• Women farmers are faced with more difficulties having to travel for a long time for long distances from their houses to paddy fields and walk through small pathway in the forest areas. They also do not have any safety measures to protect them from wild animals and any other dangers on route.</li> <li>• Women are overlooked or unable to participate in extension training due the inappropriate scheduling.</li> <li>• Active members of WFOs sometimes face difficulties in their family life due to the excessive time spend on meetings or training which leads to domestic violence</li> <li>• Women who perform the role of head of household are often unable to access most services or, create market linkages to sell their produce.</li> <li>• Patriarchal society not allows women to have high volume of assets which women unable to get huge amount of loans and invest in to agriculture activity or for high volume of agro-economy.</li> </ul>
Social Capital - community-based organizations	<p>Social capital under Agrarian Service Center such as,</p> <ul style="list-style-type: none"> <li>• Farmer Organization (FO): 28 Members 1,940</li> <li>• Women Farmer Organization (WFO): 23Members:1,412</li> <li>• Rural Development Society (RDS): 28 Members: 1934</li> <li>• Women Rural Development Society (WRDS): 28 Members: 1601</li> </ul>
On-going Development Projects	There are no development projects being implemented in the project area.
Frequenting Visitors	Mulliyawalai is not a tourist area but outside peoples come for agriculture activities and other livelihood activities. Farmers (Men and Women), GO and NGO staffs, Media persons, Village and Political leaders, University Students, etc.
Social Impacts Positive Impacts	<ul style="list-style-type: none"> <li>• This subproject will benefit the local population of the area, especially for farming communities to have services in one stop service centre.</li> <li>• The proposed activities will benefit farmers accessing services from the ASC. The ASC will have improved sanitation facilities leading to better hygienic conditions for those using the facilities. ASC will also make available drinking water for all people visiting the ASC.</li> <li>• ASC will also serve as a place for ASC staff and community to interact, to share knowledge and create awareness about project. Therefore, the ASC will enhance community participation and relationships between ASC staff and farmers.</li> <li>• The sub project will provide high-quality advisory services for farmers and agribusinesses in Mulliyawalaiand support the establishment of the farm machinery unit. The farm machinery unit will support farm machinery training, extension, business development and marketing facilities. Thus, will lead to increased technical knowledge of farmers in paddy cultivation.</li> <li>• Positive impacts of proposed activities</li> </ul> <p><u>Construction of Fertilizer Store:</u></p>

	<ul style="list-style-type: none"> <li>• Able to store high volume of fertilizer</li> <li>• Could fulfil the farmers fertilizer needs on time</li> <li>• Increase profit for ASC by selling high volume of fertilizer</li> </ul> <p><u>Construction of Wash Room(Toilet):</u></p> <ul style="list-style-type: none"> <li>• Staffs and farmers will be benefited</li> </ul> <p><u>Construction of Training Center:</u></p> <ul style="list-style-type: none"> <li>• Able to organize and conduct training sessions without disturbing ASC's day today function</li> </ul>
Negative Impacts	<ul style="list-style-type: none"> <li>• During office hours noise and dust from the construction work will disturb ASC officers and visiting farmers. Land for materials storage and machinery parking near the site is available which may cause some disturbances to the nearby community.</li> <li>• Since there are no any sensitive areas very closer to ASC in material transport moments won't cause major disturbances to the community.</li> <li>• There could be issues with the contractor relating to the employment opportunities to the local people during civil construction.</li> <li>• There are no any sensitive areas (schools, preschools, hospitals, community centres, health centres) observed near to the construction site.</li> </ul>
Mitigation Measures	<ul style="list-style-type: none"> <li>• The social issues in any infrastructure developments project are common and cannot be avoided. Also, it is important to note that the majority of social issues are emerged and aggravated due to absence necessary precautionary measures taken by the contractor.</li> <li>• For example, contractor will be required to do water sprinkling to minimize impacts from dust and carry out noise generating work during day time while ensuring noise pollution is kept to the minimum. Public access to the site to be prohibited or controlled via adequate fencing and signage in order to avoid risk to the public.</li> <li>• The contractor will also be required to employ an environmental and social officer to address any issues that may crop up during project implementation. All contractors will be required to develop and implement a code of conduct for labourers, including procedures to establish and maintain a safe working environment. The staff and workers will be given an orientation on appropriate behaviours to ensure no disturbance to the community life and officers of the ASC. Adequate care and measures will be taken to avoid any violation of use of labour, accidents, or disputes with local communities and other risks associated with influx of non-local workers.</li> <li>• Grievance redress mechanism will be established to allow ASC staff to raise any complaints and provide feedback regards construction activities.</li> </ul>



<b>2. Social Screening Checklist</b>				
<b>Screening/ assessment questions Project type</b>	<b>Yes</b>	<b>No</b>	<b>Low/medium/major impacts</b>	<b>Description/ Details</b>
<b>Background</b>				
1. Will the subproject/ intervention include new physical construction work? (Attach a copy of technical design) and what is extent of the works – small, medium, large?	✓			Proposed all the activities are new Physical Construction 1. Construction of Fertilizer Store 2. Construction of Washroom (Toilet) 3. Construction of Training Center
2. Does the subproject/ intervention include upgrading or rehabilitation of existing physical facilities? (Attach a copy of technical design) and what is extent of the works – small, medium, large ?		✓		All the proposed interventions are new construction, not upgrading or rehabilitation
<b>Project site and land acquisition and Livelihood Related Impacts</b>				
3. Is the site chosen for this work free from encumbrances (Ex: squatters, crops, trees, houses, other structures walls etc)		✓	Environmental Low Impact	Tree called castor been plant (01) which is located in proposed area need to remove.
4. Is the site chosen for this work in possession of the implementing agency?	✓			Department of Agrarian Development, Mullaitivu which is the implementation agency.
5. If the land is owned by other government agencies, has action been taken to transfer these lands to CSIAP managing entity? (Attach evidence of transfer)				The identified land belongs to DAD, Mullaitivu which is the implementing agency.
6. Does the sub project intervention require acquisition of private land?		✓		
7. If the land parcel has to be acquired, is the actual plot size and ownership status known? (Mention the details)				Not Applicable
8. If the site is privately owned, can this land be purchased through negotiated settlement?				Not Applicable
9. If any land required for the work is privately owned, are these land owners willing to voluntarily donate the required land for the CSIAP rehabilitation / development? (if yes attach the concern letter)				Not Applicable

10. Will the affected land/ structure owners likely to lose less than 10% of their land of structures area?				Not Applicable
11. If so, are these land or structure owners willing to voluntarily donate the required land for this sub project?				Not Applicable
12. If the land owners are willing to donate the land, do they lose more than 10% of their land / structure in this location due to of donation?				Not Applicable
13. Are there any previous land acquisition where the identified land has already been acquired?		✓		
14. Is the land for material mobilization vehicular movement, transport for the civil work available within the identified worksite or right way?	✓			Land for the material mobilization vehicular movement and transport for the civil work are available. Near the construction site, there are no sensitive areas observed. Therefore, lack of parking space will not be serious issue in the subproject area.
<b>Project impacts</b>				
15. Is the project/ intervention likely to cause any permanent damage to or loss of housing, other assets, resources use?		✓		
16.If yes, are these damages likely to be full or partial (Ex: entire structure having to be demolished versus part of the structures being damaged?)				Not Applicable
17. Will there be loss of / damage to agricultural lands, standing crops, trees due to acquisition of lands, construction of facilities etc?	✓			In the proposed area there will a tree called <i>Castor been plant</i> need to remove. It has no economic value and creates less environmental impact as well.
18. Will there be any permanent or temporary loss of income and livelihoods because of the civil works? If so for what period? Also, please specify whether it is likely to be temporary or permanent.		✓		
19. Have these people/ businesses who may suffer temporary or permanent loss of incomes or livelihoods been surveyed and identified for payment of any financial assistance?				Not Applicable

20. Will there be any adverse impacts (inconvenience/ restriction of access, damage to properties) on the people/ communities due to construction related transport/ other activities etc?		✓		But during working hours there will be some disturbances to staff i.e. from noise and dust.
21. Will there be any impacts on cultural, community properties or facilities?		✓		
22. Will the project cause any other temporary or permanent impacts? Pls describe		✓		
<b>Livelihoods related impacts</b>				
23. is there any loss of crops, assets, business etc.		✓	Low impact	No economic value crop <i>Castor been plant</i> . Since the tree is not a source of livelihood for the ASC the removal of tree won't create any negative economic impact for ASC.
24. Are there any non-titled people (squatters) who are living/ or doing business who may be partially or fully affected because of the civil works?		✓		
25. Have measures been planned to mitigate temporary impacts including ease of access? Give details?	✓			Temporary impacts will be addressed/mitigated according to the SIMP.
<b>Resettlement impacts</b>				
26. Does this project involve resettlement of any person? if yes, give details		✓		
27. Is there any physical displacement of persons due to project construction?		✓		
28. Does this project cause any temporary relocation of people during construction?		✓		
29. Is there any economic displacement (possibility to move out, close of business/ commercial/ livelihood activities of persons) during construction?		✓		
30. Will people permanently or temporarily lose access to facilities, services, or natural resources? e.g firewood collection and other rural livelihood sources linked to forests and government land		✓		
31. Are there any vulnerable people/ groups (poorest/ women headed households/ elderly families, single parents, families with disable persons) living in the proposed locations or affected / benefitted by the project intervention? (give the number)	✓			Vulnerable people will not be negatively affected due to the civil work. They will get the benefits directly or indirectly. No of WHH 1,675 Number of Samurdhi Beneficiary 1,668

				In-detail information Annexed in <i>Vulnerable Group</i> , further Women Farmers: 1,412 Women Farmer Organizations: 23
32. Are there any indigenous people living in the proposed locations or affected/ benefitted by the project intervention? (give the number)		✓		
<b>Impacts from labor influx</b>				
33. Will the project potentially involve an influx of workers to the project location?	✓			
34. Will the influx be considered significant for the local community?	✓			
35. How many workers will be needed for the sub project, with what skill set, and for what period?				Approximately 10 skilled workers and 15 unskilled workers are needed for 3 - 4 months.
36. Can the project hire workers from the local workforce? And what is the size and skill level of the existing local workforce?	✓			Through the community consultation meetings found out the local labor force availability such as mason- 03, carpenter-01, painter-04, electrician-01 and plumber - 01.
37. If the skill level of the local workforce does not match the needs of the project, can they be trained within a reasonable timeframe to meet project requirements?	✓			Workforce is available at the local community and contractor will bring his workforce if needed.
38. Will there be workers brought in from outside?	✓			For skilled workers need to bring from outside
39. How will the workers be accommodated? Will they commute or reside on site? If so, what size of camp will be required?		✓		They will find the rent house.
40. Based on the socio-economic, cultural, religious and demographic qualities of the local community and the incoming workers, is there a possibility that their presence or interaction with the local community could create adverse impacts?		✓		
41. Will the incoming workers use or create competition for these resources?		✓		
42. What is the expected duration of the incoming workers' presence in the community?				Approximately 3-4 months.

Or frequency and extent of contact between the local community and outsiders?				
43. Will the incoming workers be from a similar socio economic, cultural, religious or demographic background?	✓			Most Probably similar.
44. Given the characteristics of the local community, are there any adverse impacts that may be anticipated? Mention the size of the local population.		✓		The majority of the community is Tamil speaking (99.9%). There are both Tamil and Muslims in the community therefore same language speakers will be preferable for minimize unwanted social issues.
45. Is the project located in a rural or remote area?	✓			The identified project site is located in a rural area.
46. Is the project located / being carried out in an area that is not usually frequented by outsiders?	✓			Mulliyawalai is not a tourist place but farmers (men and women) visit to the ASC for getting fertilizer and subsidies.
47. Are there sensitive social conditions that need to be considered?		✓		
<b>Community participation</b>				
48. Has the project received community consent and support?	✓			In the PRA meetings, IEC and FO monthly meeting which organized by ASC these were discussed.
49. Are there any CBOs or other that exist in the selected locations?	✓			FO: 28 WFO: 23 RDS: 28 WRDS: 28 Youth Club: 14
50. Will the project mobilize these CBOs for GRM/ Social Audit/ etc activities?	✓			Grievance Redressal Committee will be established to address/resolve issues.
51. If CBOs are involved, do these organizations have prior experiences in GRM/ Social Audit/ etc practices?		✓		Capacity building trainings required and need to be trained the people.
52. Do the CBOs identified for the CSIAP activities transparent and accountable and free from any form of corruption/ abuse?	✓			
53. Will the project expect any counterpart contribution from the beneficiary households? (if yes, what is the expected contribution)	✓			<ul style="list-style-type: none"> <li>• Community can support with Shramadana activities (e.g. unskilled voluntary work).</li> <li>• Participate meetings trainings and workshops.</li> </ul>

				• Offer tea and refreshments for Shramadhana participants
<b>Gender Based Violence</b>				
54. Is the subproject in an area of the district with a humanitarian or emergency situation?	✓			The subproject ASC modernization (Civil Work) can be considered as humanitarian work through improve the accessibility of goods and services for small holder farmers.
55. Undertaken consultations with women's groups?	✓			No separate consultations were held only with women farmers, During the PRA activity community consent confirmed with both men and women. In addition to that an Interview was conducted with Maritimapatru DSD WDO.
56. Issues related to GBV and GBV-related concerns about the project have arisen in the community engagement discussions?		✓		No GBV about the project raised during the Community engagements
57. Are military or paid security forces being contracted as part of the project? (Having military or paid security forces contracted as part of a project can increase the risk of GBV.)		✓		
58. Is the project district in lowest poverty quartile of country? (Regions in the lowest poverty quartile of a country may be underserved and the most vulnerable to neglect)	✓			Official poverty line at Mullaitivu district level for December 2019 is 4792.
59. Is the subproject in hard-to-supervise areas? (Lower risk is easily accessed project areas. Higher risk is hard-to-supervise areas)		✓		Mulliyavalai ASC is located near the Mulliyavalai town, therefore the subproject area is easily accessible
60. Is the subproject construction near school route or other pedestrian access that women and girls use for their daily activities?		✓		There is no sensitive area identified within the subproject site.
61. Will the subproject be able to monitor implementation across the full span (both in terms of geographic spread and duration) of the work?	✓			
62. Will female workers be in close proximity to male workers with limited supervision?		✓		If female workers are hired, they would be working in close proximity however the

				type of work may differ as women may mostly engaged in unskilled works.
--	--	--	--	---

### 3. Estimate of Specific Impacts and Information on Affected Persons

Estimates of specific impacts	Number/ Amount/ Ha
- Private land required (Sq. m)	0
- Total number of households affected	0
- Number of individuals losing more than 10% of land area	0
- Government land required	Yes (and available)
- Number of shops affected	0
- Number of utilities affected	0
- Number of workers to be brought from outsides	10 skilled labourers are needed. (Approximate number)

### 4. Decision on Categorization, after reviewing the answers above, it is determined that the sub project will have:

Decision on Categorization, After reviewing the answers above, it is determined that the sub project will have:	
High/ substantial impacts	
Moderate impacts	
Low/ no impacts	✓

### 5. Impact Categorization


Conclusion and Screening Decision (to be filled by the PMU)
<p>Social impacts of the proposed sub project</p> <ul style="list-style-type: none"> <li>• <u>No Impacts: there is no land acquisition because these are permit lands and no loss of livelihoods if the works are completed during the dry/off season, Social Screening Report (SSR), Social Impact Management Plan (SIMP) [required if civil works involved] ... ✓.....</u></li> <li>• Minor Impacts: Less than 200 individuals affected; no physical displacement; &amp; affected persons lose less than 10% of their productive assets, SSR, Abbreviated Resettlement Action Policy (ARAP), SIMP.....Temporary impacts only. SSR with SMP submitted.....</li> <li>• Significant Impacts: More than 200 individuals affected; cause physical displacement; affected persons lose more than 10% of productive assets, SSR, SIA, census survey, RAP with R&amp;R assistance &amp; income restoration measures.....</li> </ul>

**6. Submission of the Social Screening Report**

Submission By:



K. Kapilan  
Social Safeguard Officer



Jude Nishanth  
Gender Development Officer  
DPD Office - Northern Province/  
CSIAP  
Date: 23.12.2019

Reviewed and Recommended By




Ms. Sharmila Shanmuganathan  
Social Safeguard and Gender Development Officer  
Project Management Unit

Seal:

Date: 31.01.2020

Ms. Sharmila Shanmuganathan  
Social Safeguard & Gender Development Officer  
Project Management Unit  
Climate Smart Irrigated Agriculture Project  
Ministry of Agriculture

Approved By



Eng. N. Sivalingam  
Project Director  
CSIAP

Eng. N. Sivalingam  
Project Director  
Climate Smart Irrigated Agriculture Project  
Ministry of Agriculture.



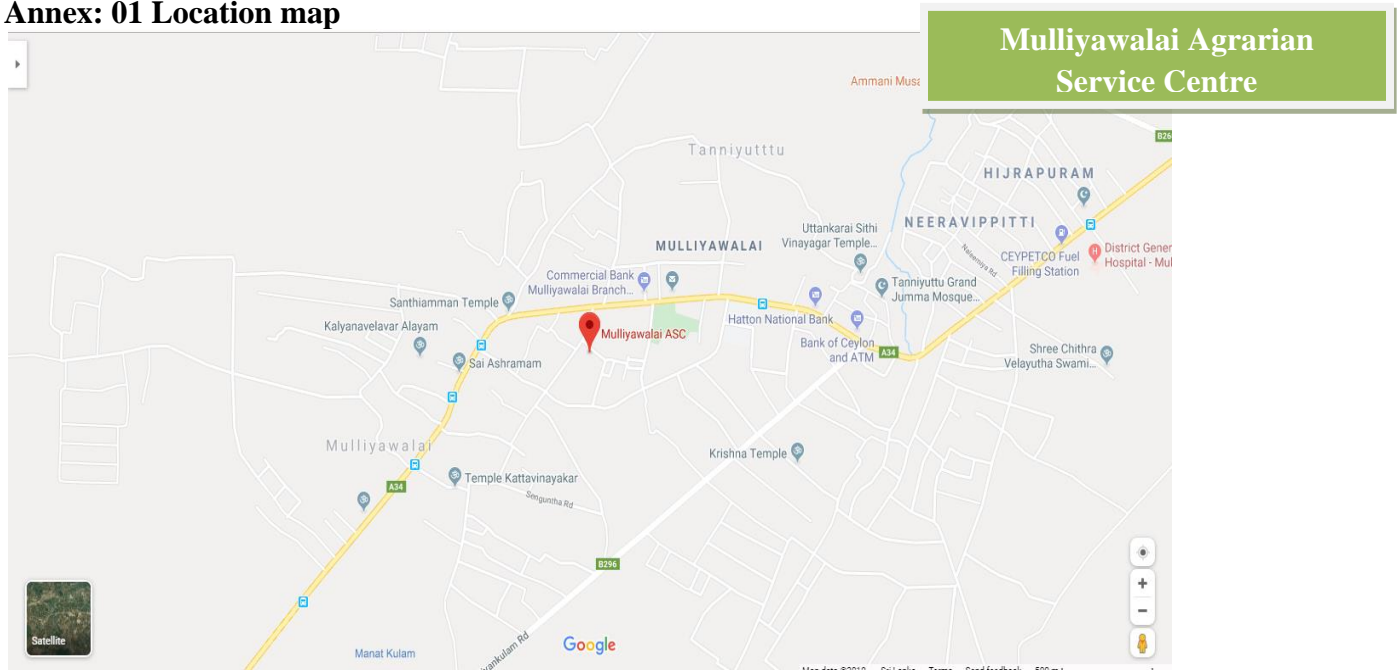
### 7. Social Management Plan for ASC Modernization and Digitalization (Civil Work)

Issues/ Impacts and risks	Mitigation Measures	Institutional Responsibility		Mitigation Cost
		Implementation	Supervision/ Monitoring	
General (for all types of risks, issues and disturbances)	<ul style="list-style-type: none"> <li>• Establish a GRM to receive and resolve complaints/grievances related to disturbances caused by construction including GBV related issues.</li> <li>• Create awareness of the GRM among community and ASC staff and publicly display the contact details to report grievances.</li> <li>• Create awareness among community on risks/issues including GBV issues due to labour influx arising from construction activities and safety/mitigation measures that will be in place.</li> </ul>	Social/Environment safeguard officer – ASC/CSIAP	PMU	Included in sub project’s safeguards budget.
Disturbances due to heavy machinery movement & temporary use of land for material storage and parking.	<ul style="list-style-type: none"> <li>• Appoint an officer to implement &amp; monitor social/environment safeguards mitigations measures during construction.</li> <li>• Inform the community and ASC staff of construction activities/schedule, and mitigation measures that will be in place.</li> <li>• In consultation with ASC staff and community identify land for material storage, camp setup, equipment parking and routes to transport material that cause minimum disturbances to community &amp; ASC activities.</li> <li>• If there are damages caused to local roads and other utilities during construction, contractor shall attend to the repairs/rectification of the damages.</li> </ul>	Contractor	Social/Environment safeguard officer – ASC/CSIAP	Included in construction cost.
Construction related disturbances from noise & dust etc.	<ul style="list-style-type: none"> <li>• Dust barriers to be installed surrounding the construction. Water sprinkling to be done to minimize impacts from dust. Dust masks to be provided to all labourers for the use at required times.</li> </ul>	Contractor	Social/Environment safeguard officer – ASC/CSIAP	Included in construction cost.

	<ul style="list-style-type: none"> <li>• The construction to be carried out in a manner to minimize noise pollution. The construction works with heavy sound should be timed to avoid office working time period.</li> </ul>			
Labour Influx related issues (e.g. GBV)	<ul style="list-style-type: none"> <li>• Hire local labour where possible – Contractor to give priority to women when hiring.</li> <li>• Include Worker Code of Conduct as part of the employment contract.</li> <li>• Contractors to implement robust measures to prevent sexual harassment/GBV including training of workforce and sanctions for non-compliance (e.g. termination).</li> <li>•</li> </ul>	Contractor	Social/Environment safeguard officer – ASC/CSIAP	Included in construction cost.
Public/occupational safety Hazards, and on impacts on environment.	<ul style="list-style-type: none"> <li>• Public access to the site to be prohibited or controlled via adequate fencing and signage in order to avoid risk to the public.</li> <li>• Contractors shall take precautions to minimize mosquito breeding, where the pit fills with water.</li> <li>• Environment Management Plan will provide more details regards measures to prevent/mitigate impacts to the environment including pollution, deforestation, soil erosion and management of solid waste.</li> </ul>	Contractor	Social/Environment safeguard officer – ASC/CSIAP	Included in construction cost.



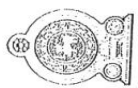
**Annex: 01 Location map**



**Annex: 02 Public/ Community Consultation and Disclosure**

Public / Community consultation conducted Location/ Venue	Consultation method	Date	Number of participants (Male, Female)	Details/Issues raised
Location: Mulliyawalai ASC  Venue: Mulliyawalai ASC conference hall	Information and Education Campaign before conducting PRA	11.11.2019	No. of Participants :07, Gender Breakdown (M:07)	Got concern from the people regarding civil work of ASC (Community participation, expected outcome of the ASC modernization and digitalization civil work, community contribution, etc).

# Annex: 03 Attendance Sheets of the participants during the meetings and discussions



## Climate Smart Irrigated Agriculture Project (CSIAP), Northern Province. IEC Campaign / PRA Attendance of Participations Social Screening



The World Bank

Date: 11.11.2019.

Venue: Muliyaalalai

ক্রম	নাম	ঠিকানা	স্বাক্ষর / সীল	সং. বি. নং	ফোন/মোবাইল
১	ব্রজেন কুমার বিশ্বাস	গোলাপপুর, মুন্সিগঞ্জ	[Signature]	০২২৮৩১২৭২০	০১৭-৩০৮৪৬৫
২	স্বপ্না কুমার বিশ্বাস	" " " " " " " "	[Signature]	০২২৮৩১১১৪৬	০১৭-৩০৮৪৬৫
৩	সুজিত কুমার বিশ্বাস	সুজিত কুমার বিশ্বাস	[Signature]	০২২৮৩১১১৪৬	০১৭-৩০৮৪৬৫
৪	শ্রীমতী সন্ধ্যা কুমার বিশ্বাস	সুজিত কুমার বিশ্বাস	[Signature]	০২২৮৩১১১৪৬	০১৭-৩০৮৪৬৫
৫	শ্রীমতী সন্ধ্যা কুমার বিশ্বাস	সুজিত কুমার বিশ্বাস	[Signature]	০২২৮৩১১১৪৬	০১৭-৩০৮৪৬৫
৬	শ্রীমতী সন্ধ্যা কুমার বিশ্বাস	সুজিত কুমার বিশ্বাস	[Signature]	০২২৮৩১১১৪৬	০১৭-৩০৮৪৬৫
৭	শ্রীমতী সন্ধ্যা কুমার বিশ্বাস	সুজিত কুমার বিশ্বাস	[Signature]	০২২৮৩১১১৪৬	০১৭-৩০৮৪৬৫
৮	শ্রীমতী সন্ধ্যা কুমার বিশ্বাস	সুজিত কুমার বিশ্বাস	[Signature]	০২২৮৩১১১৪৬	০১৭-৩০৮৪৬৫
৯	শ্রীমতী সন্ধ্যা কুমার বিশ্বাস	সুজিত কুমার বিশ্বাস	[Signature]	০২২৮৩১১১৪৬	০১৭-৩০৮৪৬৫
১০	শ্রীমতী সন্ধ্যা কুমার বিশ্বাস	সুজিত কুমার বিশ্বাস	[Signature]	০২২৮৩১১১৪৬	০১৭-৩০৮৪৬৫
১১	শ্রীমতী সন্ধ্যা কুমার বিশ্বাস	সুজিত কুমার বিশ্বাস	[Signature]	০২২৮৩১১১৪৬	০১৭-৩০৮৪৬৫
১২	শ্রীমতী সন্ধ্যা কুমার বিশ্বাস	সুজিত কুমার বিশ্বাস	[Signature]	০২২৮৩১১১৪৬	০১৭-৩০৮৪৬৫
১৩	শ্রীমতী সন্ধ্যা কুমার বিশ্বাস	সুজিত কুমার বিশ্বাস	[Signature]	০২২৮৩১১১৪৬	০১৭-৩০৮৪৬৫
১৪	শ্রীমতী সন্ধ্যা কুমার বিশ্বাস	সুজিত কুমার বিশ্বাস	[Signature]	০২২৮৩১১১৪৬	০১৭-৩০৮৪৬৫
১৫	শ্রীমতী সন্ধ্যা কুমার বিশ্বাস	সুজিত কুমার বিশ্বাস	[Signature]	০২২৮৩১১১৪৬	০১৭-৩০৮৪৬৫
১৬	শ্রীমতী সন্ধ্যা কুমার বিশ্বাস	সুজিত কুমার বিশ্বাস	[Signature]	০২২৮৩১১১৪৬	০১৭-৩০৮৪৬৫
১৭	শ্রীমতী সন্ধ্যা কুমার বিশ্বাস	সুজিত কুমার বিশ্বাস	[Signature]	০২২৮৩১১১৪৬	০১৭-৩০৮৪৬৫
১৮	শ্রীমতী সন্ধ্যা কুমার বিশ্বাস	সুজিত কুমার বিশ্বাস	[Signature]	০২২৮৩১১১৪৬	০১৭-৩০৮৪৬৫
১৯	শ্রীমতী সন্ধ্যা কুমার বিশ্বাস	সুজিত কুমার বিশ্বাস	[Signature]	০২২৮৩১১১৪৬	০১৭-৩০৮৪৬৫
২০	শ্রীমতী সন্ধ্যা কুমার বিশ্বাস	সুজিত কুমার বিশ্বাস	[Signature]	০২২৮৩১১১৪৬	০১৭-৩০৮৪৬৫

**Annex: 04 Images of the participants during the meetings and discussions**




*Topic- Community Consultation meeting,  
Date : 11.11.2019*

*Topic-Sitevist to ASC to conduct Social Screening  
and to have Community Consultation meeting,  
Date : 11.11.2019*



*Topic-Proposed location for Washroom (toilet),  
Date : 11.11.2019*



*Topic-ASC Mulliyawalai Enterance  
Date : 11.11.2019*





*Topic-Proposed location for Fertilizer Store,  
Date : 11.11.2019*



*Topic-Proposed location for Training Centre,  
Date : 11.11.2019*

### **Further Annexes**

#### **General Profile of Community**

Name of GN	No of Families	Gender Breakdown		No of Farm Families	No of WHH Families
		Male	Female		
Silavaththai	495	700	764		
Silaathathai South	143	236	246		
Kallapadu South	551	810	778		
Kallapadu North	179	269	275		
Vannankulam	242	333	357		
Mullaitivu South	282	391	401		
Selvapuram	464	697	673		
Kovilkudiyiruppu	79	109	107		
Manatkudiyiruppu	80	96	99		
Mullaitivu Nagar	236	359	394		
Mulliwaikal East	443	679	687		
Vattapalai	461	685	720		
Keppapilavu	401	625	673	181	84
Mulliyawalai West	625	912	976	294	129
Mulliyawalai North	370	571	586	Both 2 GNs are comes under HSA at Maritimepattru DSD, Mullaitivu	
Mulliyawalai Centre	164	221	273		
Mulliyawalai South	282	391	401		
Mulliyawalai East	625	912	976		

Thannirutru West	264	391	381		
Mamoolai	414	655	665		
Mathawalasingankulam	204	336	348		
Thanirutu East	125	168	229		
Neeravipidi East	526	928	910		
Neeravipidi West	441	850	841		
Higrapuram	795	1486	1469		
Kanukkeni East	189	250	263		
Kanukkeni West	229	318	332		
Kumarapuram	377	648	639		
<b>Total</b>	<b>9,686</b>	<b>15,026</b>	<b>15,463</b>	<b>1,821</b>	<b>1,675</b>

Source:- Statistical Handbook,2018-Mullaitivu

#### Ethnicity details under ASC Mulliyawalai, Mullaitivu

Name of GN	Sinhala (Fam.)	Sri Lankan Tamil(Fam.)	Indian Tamil (Fam.)	Muslim (Fam.)	Total
Silavaththai	1	492	0	2	495
Silawathai South	0	133	0	10	143
Kallapadu South	0	528	0	23	551
Kallapadu North	0	156	0	23	179
Vannankulam	0	112	0	130	242
Mullaitivu South	0	282	0	0	282
Selvapuram	0	446	0	7	453
Kovilkudiyiruppu	0	76	0	0	76
Manatkudiyiruppu	0	80	0	0	80
Mullaitivu Nagar	1	46	0	189	236
Mulliwaikal East	0	481	0	0	481
Vattapalai	0	461	0	0	461
Keppapilavu	0	400	1	0	401
Mulliyawalai West	0	625	0	0	625
Mulliyawalai North	0	368	0	2	370
Mulliyawalai Centre	0	164	0	0	164
Mulliyawalai South	0	164	0	0	164
Mulliyawalai East	0	442	1	0	443
Thannirutru West	1	246	0	17	264
Mamoolai	3	411	0	0	414
Mathawalasingankulam	0	203	0	1	204
Thanirutu East	0	23	0	0	23
Neeravipidi East	0	70	0	456	526
Neeravipidi West	0	19	0	422	441
Higrapuram	0	32	0	763	795



Kanukkeni East	0	189	0	0	189
Kanukkeni West	0	213	0	16	229
Kumarapuram	0	306	0	71	377
<b>Total</b>	<b>6</b>	<b>7168</b>	<b>2</b>	<b>2132</b>	<b>9308</b>

Source:- Statistical Handbook,2018-Mullaitivu

### Population by Religion

Name of GN	Buddhist (Fam.)	Hindu (Fam.)	Christians (Fam.)	Islam (Fam.)	Total
Silavaththai	0	259	71	2	332
Silawathai South	0	90	10	9	109
Kallapadu South	0	447	44	23	514
Kallapadu North	0	117	3	23	143
Vannankulam	0	16	16	130	162
Mullaitivu South	0	241	7	0	248
Selvapuram	0	224	203	7	434
Kovilkudiyiruppu	0	35	13	0	48
Manatkudiyiruppu	0	4	13	0	17
Mullaitivu Nagar	0	117	4	189	310
Mulliwaikal East	0	424	30	0	454
Vattapalai	0	410	51	0	461
Keppapilavu	0	324	65	1	390
Mulliyawalai West	0	621	4	0	625
Mulliyawalai North	0	292	0	2	294
Mulliyawalai Centre	0	164	0	0	164
Mulliyawalai South	0	161	2	0	163
Mulliyawalai East	0	432	5	1	438
Thannirutru West	0	242	0	17	259
Mamoolai	1	337	57	0	395
Mathawalasingankulam	0	185	0	1	186
Thanirutu East	0	18	4	98	120
Neeravipidi East	0	60	10	456	526
Neeravipidi West	0	15	0	405	420
Higrapuram	0	28	0	763	791
Kanukkeni East	0	180	5	0	185
Kanukkeni West	0	206	2	16	224
Kumarapuram	0	277	1	61	339
<b>Total</b>	<b>1</b>	<b>5926</b>	<b>620</b>	<b>2204</b>	<b>8751</b>

Source: - Statistical Handbook,2018-Mullaitivu

### Vulnerable Group

Vulnerable Group (Maritimepatru)				
Widows	Disable	Unemployed	Orphans	Summurthi

	<b>By birth</b>	<b>Illness</b>	<b>By war</b>		<b>Below 14yrs Male</b>	<b>Below 14yrs Female</b>	<b>Senior Citizen</b>	
1675	160	87	308	4687	16	11	24	1668

Source: - Statistical Handbook,2018-Mullaitivu

#### Sales of Fertilizer through Agrarian Development Centers (IN Kg)-2017

Name of DS Division	Name of ASC	2017 (KG)							
		TDM	APM	C.Mix	S. A	TSP	Urea	MOP	YPM
Maritimepatru	Muliyawalai	-	-	-	-	2,979.25	16,900	3,559.50	

Source: - Statistical Handbook,2018-Mullaitivu

#### Particulars of Agriculture Equipments and Vehicle-Agrarian Development Centers wise

Name of DS Division	Name of ASC	4-wheel Tractor	2 Wheel Tractor	Water Pump	Sprayer
Maritimepatru	Muliyawalai	150	12	75	200

Source: - Statistical Handbook,2018-Mullaitivu

#### Details of Farmers Bank in Agrarian Development Centers

Name of Farmers Bank	Loan Issued		Loan Recovery		Arias	
	NO	Amount (Rs)	No	Amount (Rs)	No	Amount (Rs)
Muliyawalai	113	1,490,00.00	77	975,000.00	36	515,000.00

Source: - Statistical Handbook,2018-Mullaitivu

Source: - Statistical Handbook,2018-Mullaitivu

#### Inland Fisheries Co-operative Societies

Name of Tank	Name of FCS and Reg.No	No. of Members	No. of active fishermen	No. of Boats 2016
Thannimurippukulam	Hichchiramuapuram FCS	97	65	42
	Kumulamunaaai FCS	65	54	33

Source: - Statistical Handbook,2018-Mullaitivu

#### Active Sports Club

Name of GND	Numbers	Name
Silavaththai	1	Ilampiraikal Sports club
Selvapuram	1	Chandraan
Kovilkudiyiruppu	1	Youngus Sports Club
Mullaitivu Nagar	2	St.Judes
		A.I. Hijara

		Venmalar
Vattapalai	2	Senthanizh
Keppapilavu	1	Krishan
		Mullai Kumaran
		Vinayagar
Mulliyawalai North	3	Valarmathy
Mulliyawalai East	1	Uthayasooriyan Sports Club
Mamoolai	1	Diamond Sports Club
Neeravipidi West	1	Mullai Star

Source: - Statistical Handbook, 2018-Mullaitivu

### Details of Schools

Mulliyawalai	Mu/Vidyanantha College	12
	Mu/Vattappalai M.V	
	Mu/Keppapilavu G.T.M.S	
	Mu/Mulliyawalai Tamil Vidyalayam	
	Mu/Kalamahal Vidyalayam	
	Mu/Mulliyawalai R.C.T.M.S	
	Mu/Thanniyutu C.C.T.M.S	
	Mu/Thaeyuru Muslim Vid	
	Mu/Unnapilavu T.V	
	Mu/Murippu Tamil Vid	
	Mu/Thannimurippu G.T.M.S	
	Mu/Thaneerootu H.B.T.M.S	
Kumulamunaai	Mu/Arumuhaththankulam G.T.M.S	01
Mullaitivu	Mu/Kallappadu G.T.M.S	05
	Mu/Mullaitivu R.C.T.M.S	
	Mu/Mullaitivu H.B.T.M.S	
	Mu/Chilawathai Tamil Vidyalayam	
	Mu/Mullaitivu Muslim Vid	

Source: - Statistical Handbook, 2018-Mullaitivu

### PHM area coverage

MOH Area	PHM Area	Location
Mullaitivu	Kallapadu	Kallapadu South
	Selvapuraam	Selvapuraam
	Silawaththai	Silawaththai
	Vatapalai	Vatapalai
	Keppapilavu	Keppapilavu
	Mamoolai	Thannirtru West
	Thaneertru	Kumarapuram
	Neeraavipiddy	Kijirapuram

Source: - Statistical Handbook, 2018-Mullaitivu